




Teckenförklaring

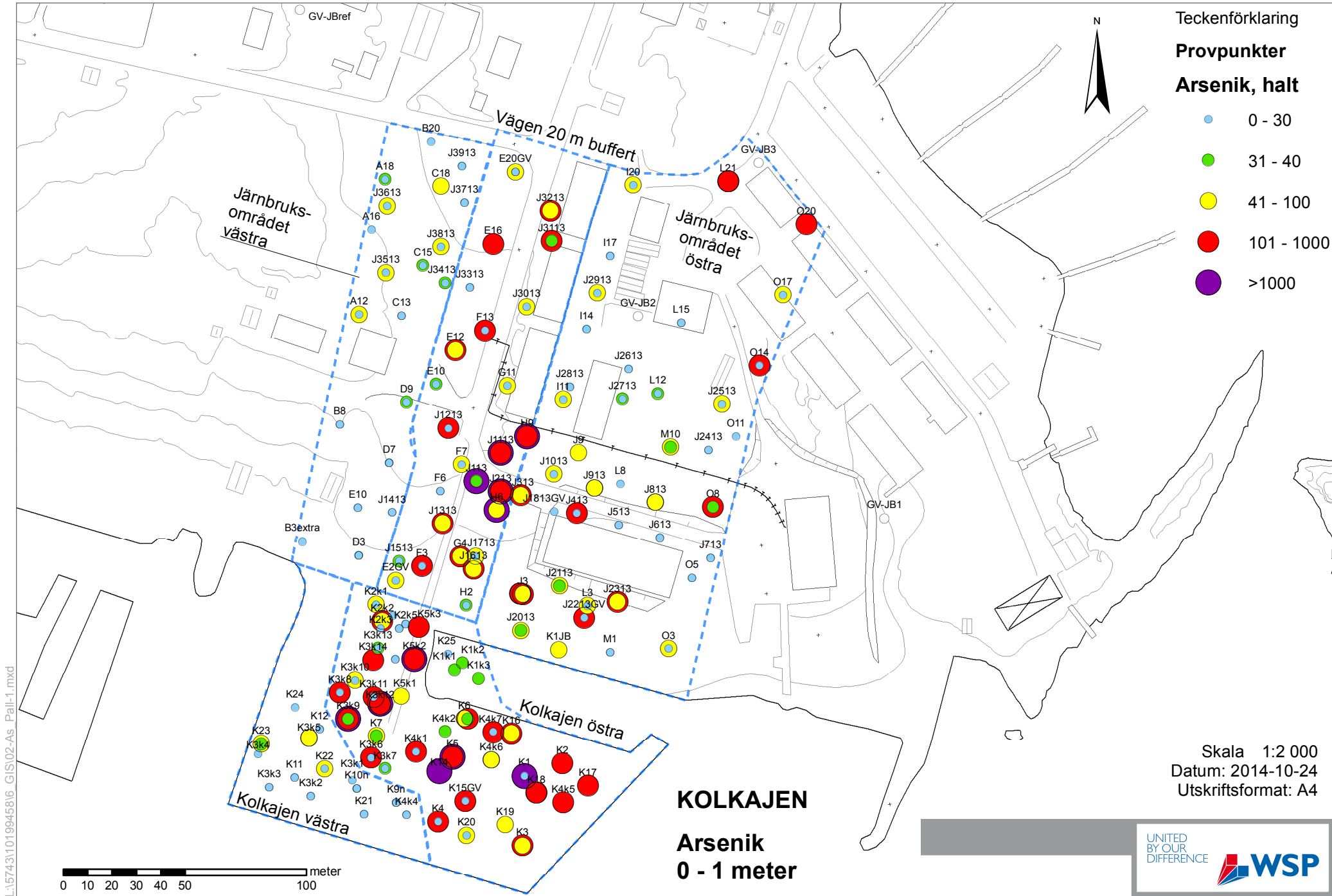
- Provpunkter

Skala 1:2 000
Datum: 2014-10-30
Utskriftsformat: A4

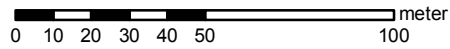
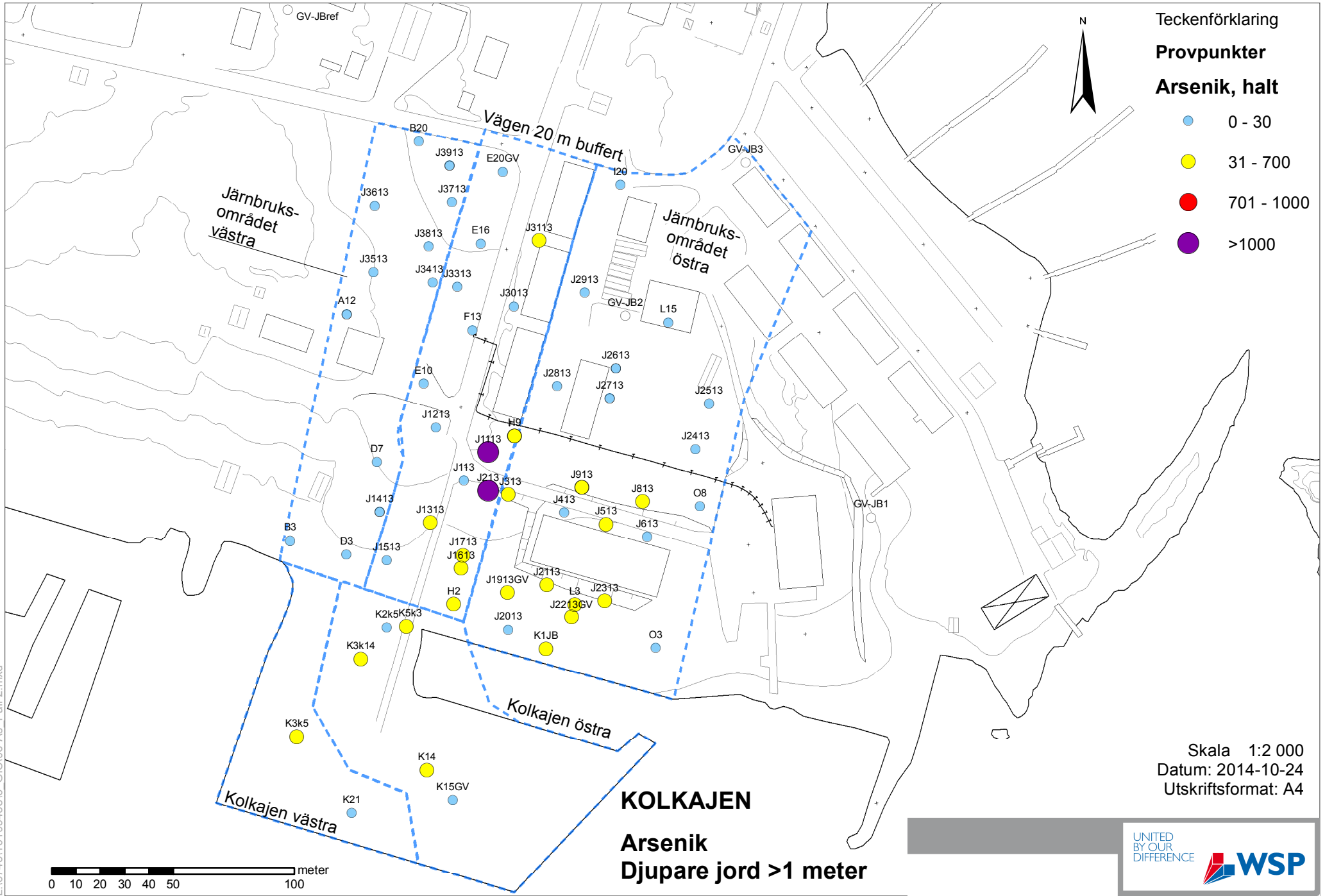
KOLKAJEN

Provpunkter





L:\574311019945816 GIS\06-As Pall-2.mxd



Järnbruks-
området
västra

Järnbruks-
området
östra

Vägen 20 m buffert

Kolkajen östra

Kolkajen västra

GV-JBref

GV-JB3

E20GV

GV-JB2

GV-JB1

K2k5K5k3

K3k5

K14

K15GV

K21

K3k14

K1JB

J2213GV

J1913GV

J1613

J1713

J1313

J1413

J113

J213

J1113

H9

J1213

E10

D7

B3

D3

J1513

J1313

J113

J1413

D7

J1213

E10

B3

D3

J1513

J1313

J113

J1413

D7

B3

D3

J1513

J1313

J113

J1413

D7

B3

D3

J1513

J1313

J113

J1413

D7

B3

D3

J1513

J1313

J113

J1413

D7

B3

D3

J1513

J1313

J113

J1413

D7

B3

D3

J1513

J1313

J113

J1413

D7

B3

D3

J1513

J1313

J113

J1413

D7

B3

D3

J1513

J1313

J113

J1413

D7

B3

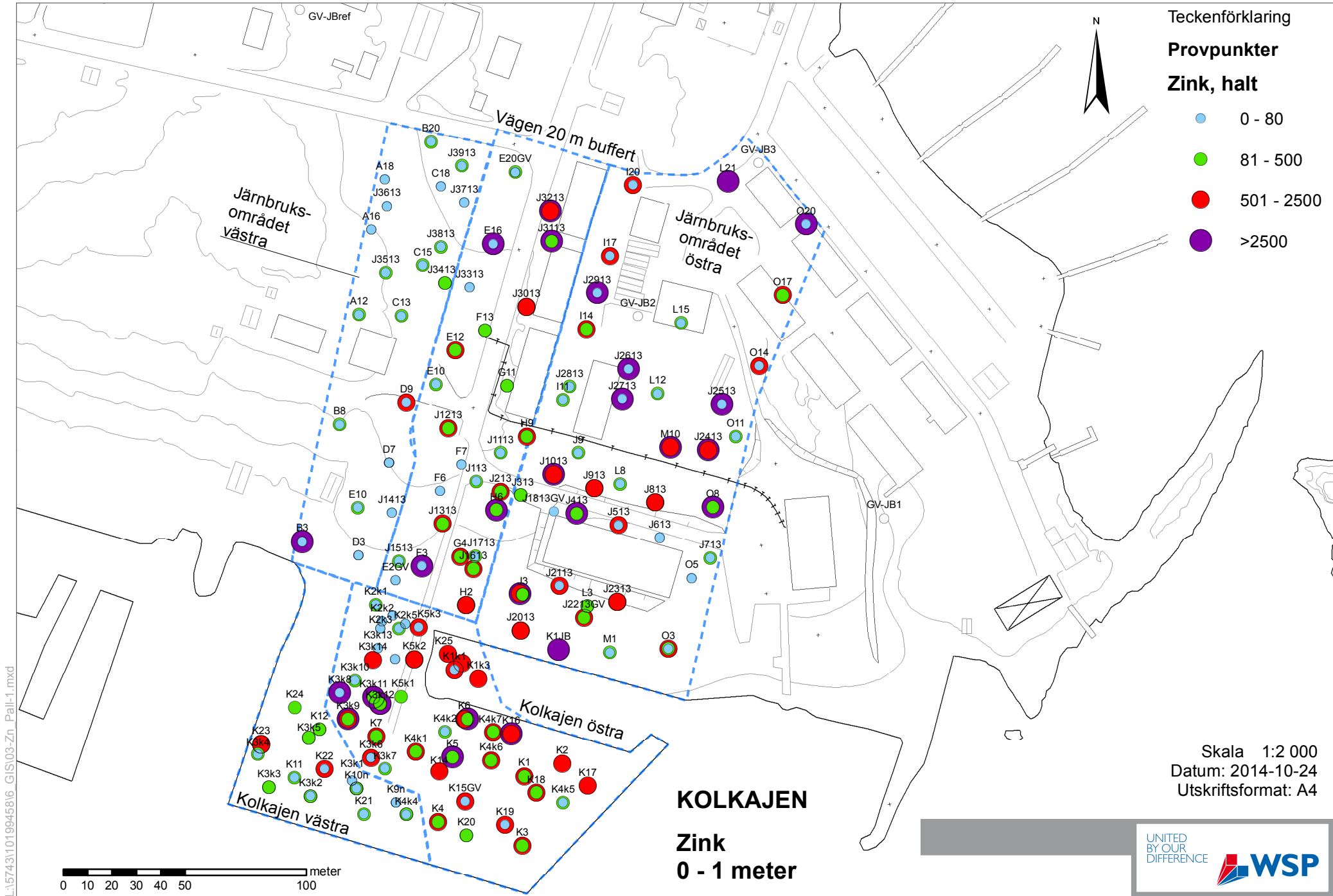
D3

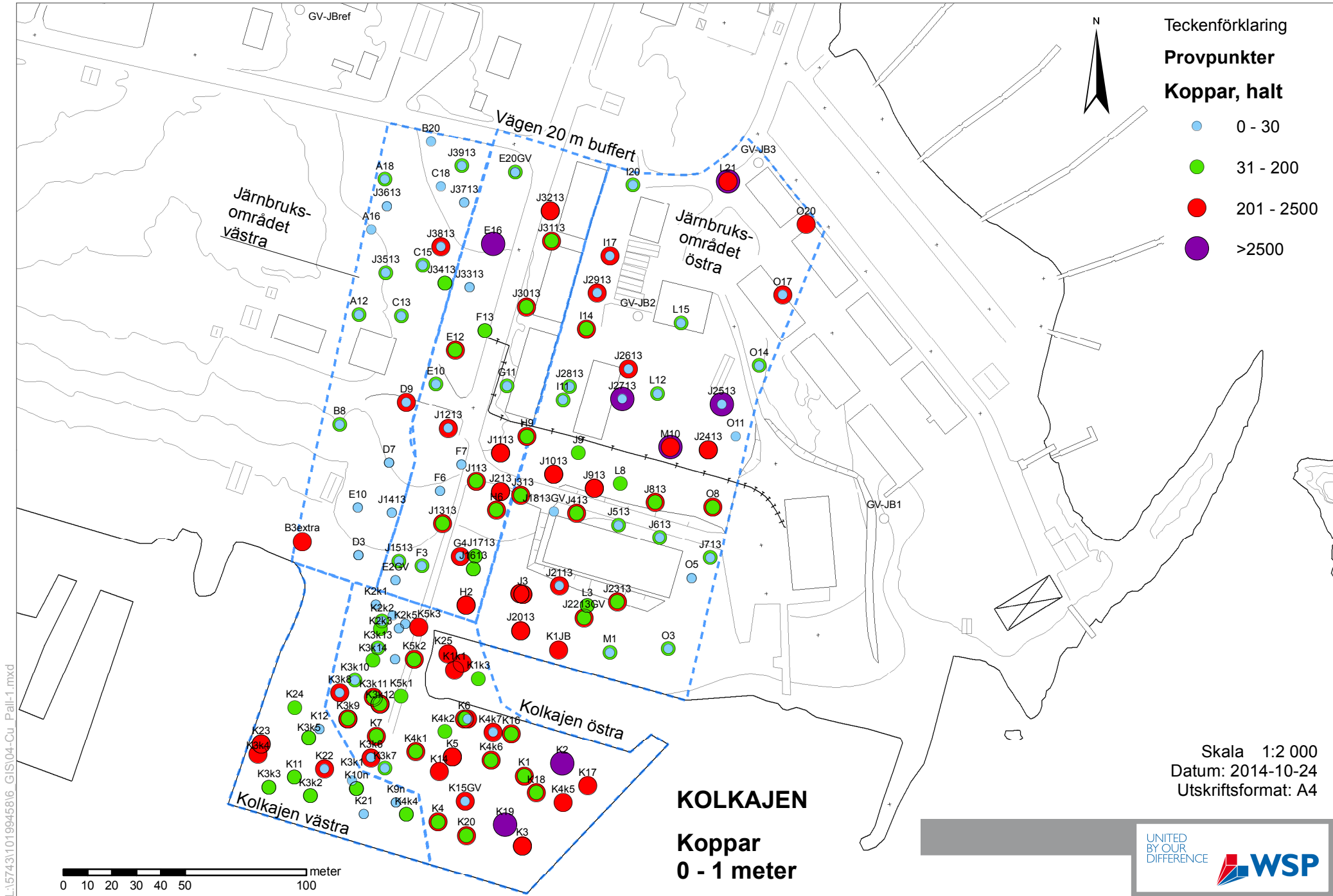
J1513

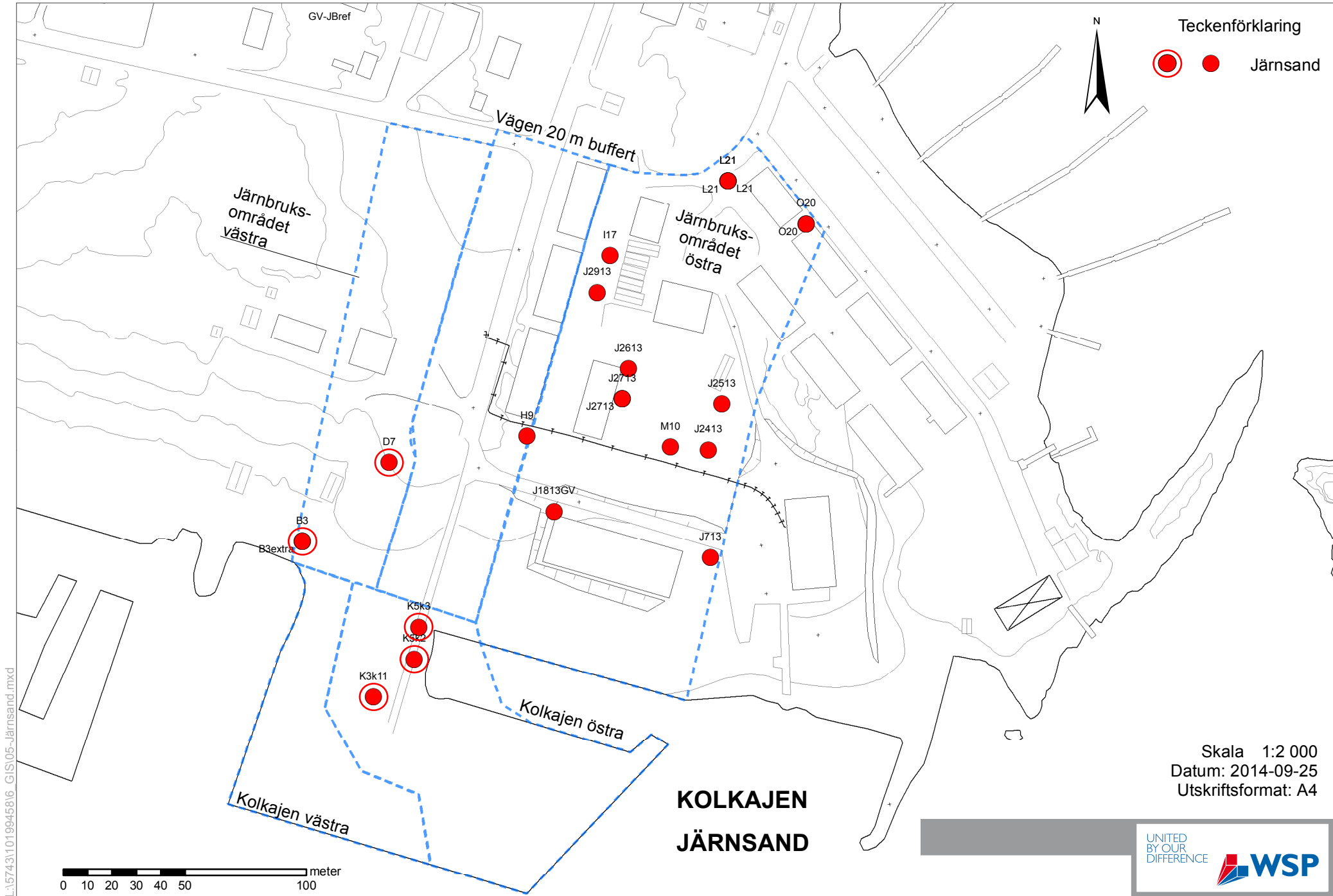
J1313

J113

J1413

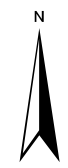






Teckenförklaring

● ● Järnsand



Vägen 20 m buffert

Järnbruks-
området
västra

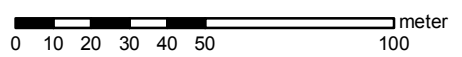
Järnbruks-
området
östra

Kolkajen västra

Kolkajen östra

**KOLKAJEN
JÄRNSAND**

Skala 1:2 000
Datum: 2014-09-25
Utskriftsformat: A4



L:\574311019945816 GIS\05-Järnsand.mxd